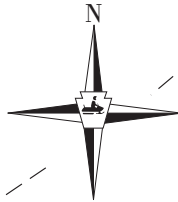


CAUTION

SOME STATE FOREST ROADS ARE OPEN FOR JOINT USE BY SNOWMOBILES AND LICENSED MOTOR VEHICLES. OPERATORS MUST USE EXTREME CARE, PARTICULARLY ON CURVES WHERE ONCOMING TRAFFIC IS NOT VISIBLE.



1 Mile To Pa Rte 255
Tyler Rd. Tyler Reservoir

1 Mile To Moose Grade Rd.

3/4 Mile To PA Rte 153

1 1/2 Miles To PA Rte 153

1/2 Mile To Harley Dean Rd.

2 1/2 Miles To Pa Rte 555 & Caledonia

2 1/2 Miles To Pa Rte 555 & Medix Run

1 Mile To Deible Rd

1 1/2 Miles To Caledonia Pike

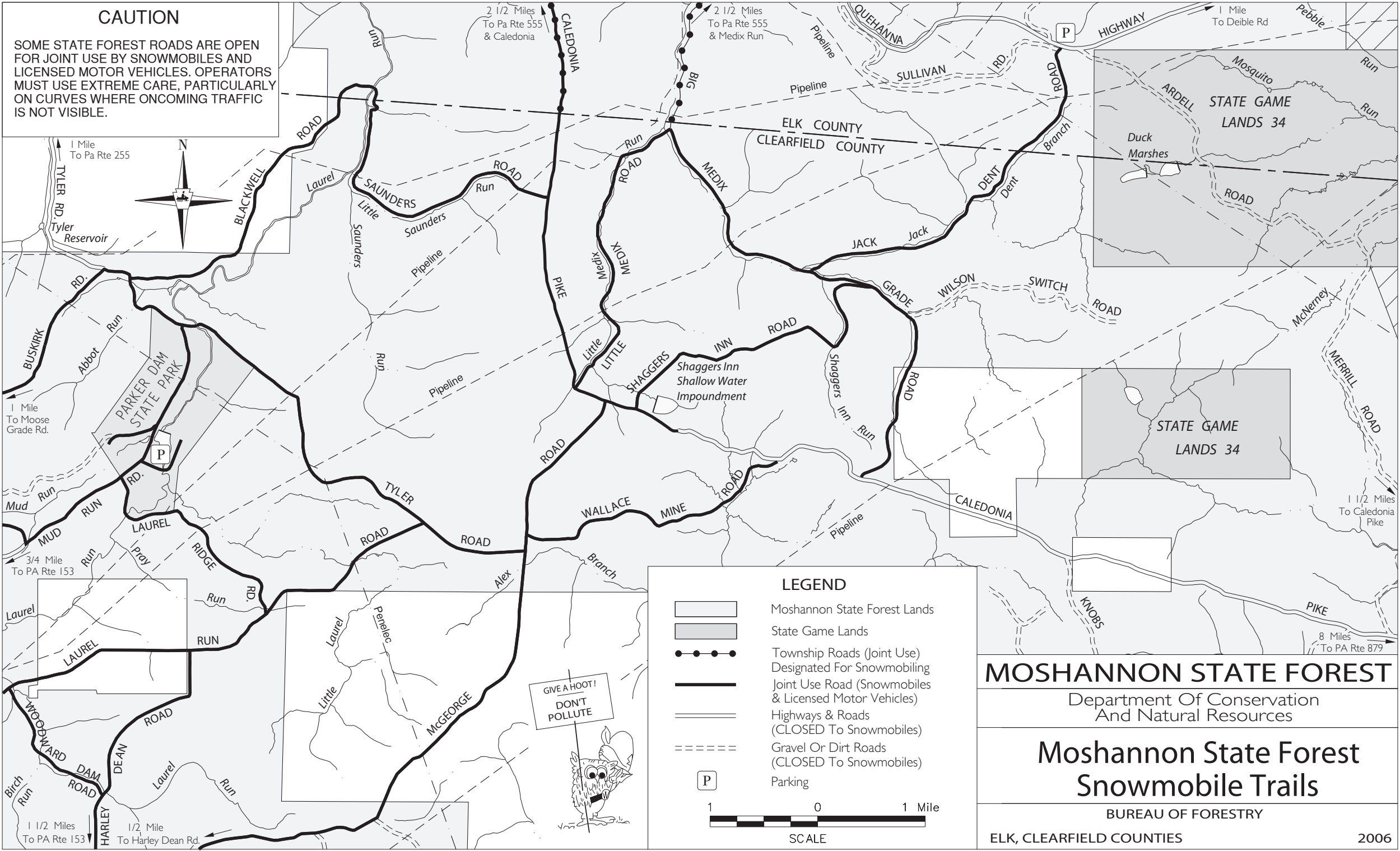
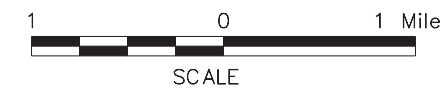
8 Miles To PA Rte 879

GIVE A HOOT!
DON'T POLLUTE



LEGEND

- Moshannon State Forest Lands
- State Game Lands
- Township Roads (Joint Use) Designated For Snowmobiling & Licensed Motor Vehicles
- Joint Use Road (Snowmobiles & Licensed Motor Vehicles)
- Highways & Roads (CLOSED To Snowmobiles)
- Gravel Or Dirt Roads (CLOSED To Snowmobiles)
- Parking



MOSHANNON STATE FOREST

Department Of Conservation
And Natural Resources

Moshannon State Forest Snowmobile Trails

BUREAU OF FORESTRY

ELK, CLEARFIELD COUNTIES

2006